

ALL DIMENSIONS ARE IN mm UNLESS NOTED OTHERWISE

N.G.R. E: 437812 N: 563115

CONCESSION REQUIRED NO

DIRECTIONS TO SITE:
 HEAD NORTHEAST ON A194(M), AT THE ROUNDABOUT, TAKE THE 2ND EXIT ONTO LEAM LANE/A194, GO THROUGH 2 ROUNDABOUTS, THEN AT THE NEXT ROUNDABOUT TAKE THE 3RD EXIT ONTO JOHN RED ROAD/A1300, GO THROUGH 2 ROUNDABOUTS, THEN AT THE NEXT, TAKE THE 4TH EXIT ONTO KING GEORGE ROAD/A1018 CONTINUE TO FOLLOW THE A1018/SHEILDS ROAD. GO THROUGH 1 ROUNDABOUT AND THE SITE IS SITUATED IN THE FIELD ON THE RIGHT HAND SIDE

NOTES:

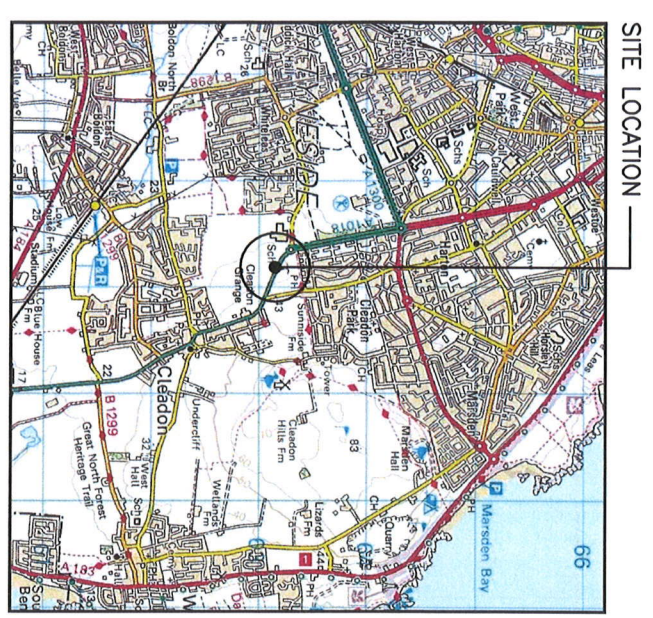
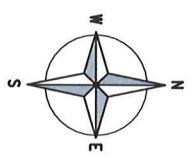
REV	DESCRIPTION	BY	DATE
A	Issued for Approval	GM	23.08.18
	MODIFICATION	BY	DATE



Cell Name	Opt
WHEATHALL NORTH FARM	-
Cell ID No	VF
CTIL	TEF
117083	47382
	N/A

Site Address / Contact Details	
TELECOMMUNICATION MAST	
SHEILDS ROAD	
CLEADON	
TNE & WEAR	
NE34 8AJ	


Drawing Title:	
SITE LOCATION MAPS	
Purpose of Issue:	
PLANNING	
Drawing Number:	Dwg Rev:
100	A
Survived By:	
PW	
Date:	Original Sheet Size:
23.08.18	A3
Checked:	Date:
LB	23.08.18
Drawn:	Issue:
CNM	B



SITE LOCATION

(Scale 1:50000)

Ordnance Survey map extract based upon Landranger map series with the permission of the controller of Her Majesty's Stationary Office Licence No. 0100023487 Crown copyright.



SITE PHOTOGRAPH

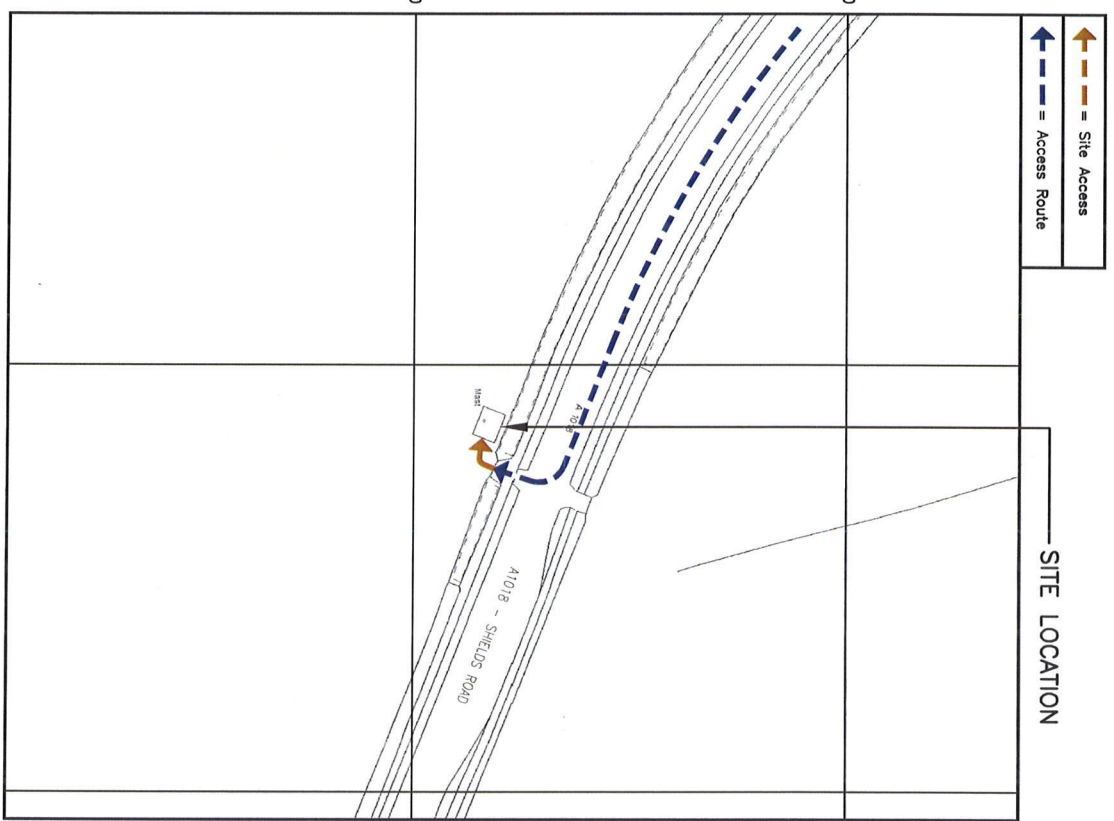
27 NOV 2018

CT0963 / 18TFUL

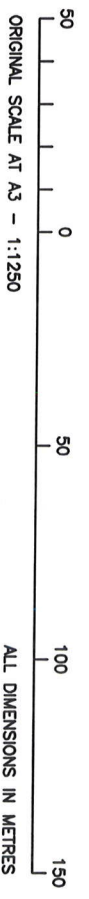
DETAILED SITE LOCATION

(Scale 1:1250)

Based upon Ordnance Survey map extract with the permission of the Controller of Her Majesty's Stationary Office. Crown copyright. Licence No. 100020449



SITE LOCATION



ORIGINAL SCALE AT A3 - 1:1250

ALL DIMENSIONS IN METRES